

100 Earth / Erde

100/1111

Atlante Geografico Moderno

"Inclusi contenuti scolastici on line"

Libreria Geografica, Novara 2018

239 pages, 167 coloured thematic and physical map pages, contents: Enciclopedia geografica, Mondo, Italia, Europa, Asia, Africa, Nordamerica, Sudamerica, Oceania, Sintesi geografica, Glossario, Indice, 21,5 x 30,5 cm, hardcover

~~37,00 EUR~~

25,00 EUR

New price

Title ID: 153633

100/3010

Atlas of the Transatlantic Slave Trade

Yale University Press, D. Eltis & D. Richardson, New Haven & London 2010

(The Lewis Walpole series in eighteenth-century culture and history)

307 pages, chiefly coloured, 189 maps, 41 illustrations, including 5 black & white, 61 coloured graphs, 9 tables, contents: List of Maps, Foreword, About This Atlas, Part I: Nations Transporting Slaves from Africa, 1501-1867, Part II: Ports Outfitting Voyages in the Transatlantic Slave Trade, Part III: The African Coastal Origins of Slaves and the Links between Africa and the Atlantic World, Part IV: The Experience of the Middle Passage, Part V: The Destinations of Slaves in the Americas and Their Links with the Atlantic World, Part VI: Abolition and Suppression of the Transatlantic Slave Trade, Afterword, Timeline, Glossary, 23,5x31 cm, hardcover.

~~60,00 EUR~~

New price

40,00 EUR

Title ID: 71232

100/3110

Atlas of the British Empire

"A New Perspective on the British Empire from 1500 to the Present"

Hamlyn, C. Bayly (ed.), London 1989

256 pages, colour, illustrations: maps, figures, contents: Foreword by Norman Stone, Introduction, Voyages and Plantations: 1500-1763, The Age of Free Enterprise: 1763-1860, The Heyday of Empire: 1860-1914, The World Wars: 1914-1945, The Retreat from Empire: 1945-The Present, Directory of Maps, hardcover, cloth binding.

~~49,00 EUR~~

New price

25,00 EUR

Title ID: 1921

100/3450

World Map of Volcanoes and Principal Aeronautical Features 1:34 268 000

USGS, T.J. Casadevall, T.B. Thompson & T. Fox, rev. ed., Reston 1999(I-2700)

5 colour map, 1330 volcanoes, time zones, great circle routes, VOR and FIR facilities, text, list on margin, 159 x 99 cm, folded; four-language explanation, 12 pages.

~~18,00 EUR~~

New price

10,00 EUR

Title ID: 2137

100/3530

World Atlas of Oil and Gas Basins

Petroleum Industry Press, G. Li, Beijing 2009

468 pages, colour, illustrations, 110 maps, tables & diagrams, giving an introduction of world petroleum geology, world oil and gas resources and the development of the global oil industry. The world's five continents, 190 countries and regions, 507 petroliferous basins, as well as 560 big and significant oil and gas fields are all covered, Appendix: The geological time scale, References, Index of maps, 21,5 x 29 cm, hardcover.

~~130,00 EUR~~

New price

70,00 EUR

Title ID: 62514

300 Asia / Asien

300/2340

Yazhou yu linqu bankuai zaomao gouzaotu / Plate Morphotectonic Map of Asia and Surroundings 1:14 000 000

Survey and Mapping Press, Z. Cheng, Beijing c. 2011

colour, very detailed, contents: plate morphotectonic historic events & their movement sequences, subplates & their geomorphic responses, morphotectonic symbols, time scale of submarine magnetic anomalies, inset map, 87 x 115,5 cm, folded, laminated, additional legend sheet, expl. "An Outline of Asia's Geomorphic Sphere and its Plate Morphotectonics", bilingual, 101 + 64 pages, jacket

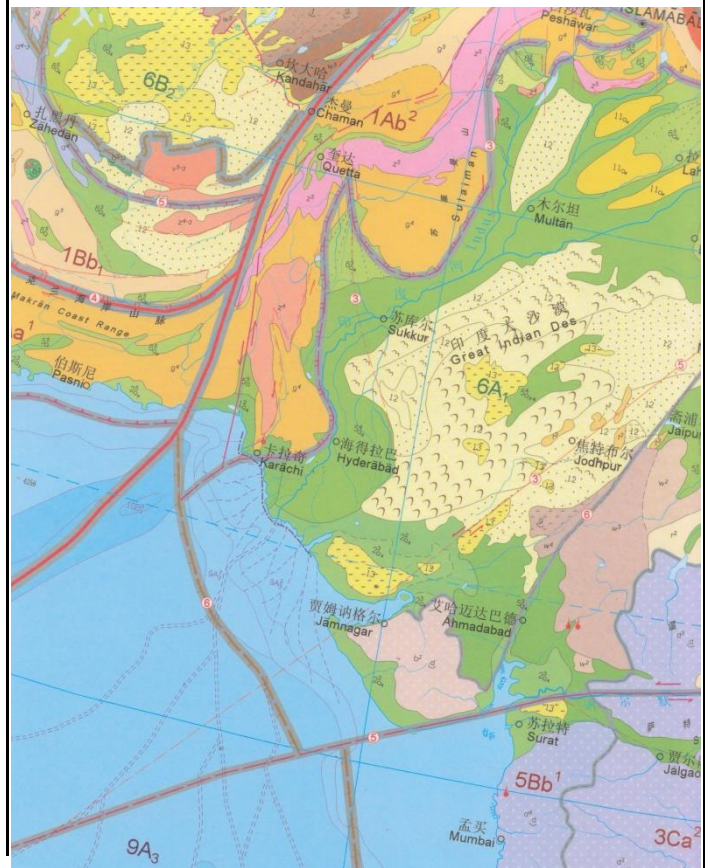
~~100,00 EUR~~

New price

70,00 EUR

Title ID: 77303

Extract from the General Geomorphic Map of Land and Sea of Asia and Surroundings 1:8 000 000, Beijing 2011, see next page.



300/2340

Yazhou yu linqu luhai diamao quantu / General Geomorphologic Map of Land and Sea of Asia and Surroundings 1:8 000 000

Survey and Mapping Press, Z. Cheng, Beijing c. 2011
colour, very detailed, geomorphological tints and symbols, contents: basic types of continental denudation forms, tectonic & structural geomorphic types of continental denudational areas, morphotectonic geneses and exogenic landforms types of continental accumulation areas, geomorphic elements & landform symbols of continent & sea-floor, submarine landforms, inset map "Climatic geomorphological map of Asia 1:27 000 000", legend bilingual: Chinese/English, 4 parts total 154x173 cm, folded, laminated, additional legend sheet, expl. "An Outline of Asia's Geomorphologic Sphere and its Plate Morphotectonics", bilingual, 101 + 64 pages, jacket as a set ~~480,00 EUR~~

New price 130,00 EUR

Title ID: 77304

313 Lebanon / لبنان / Lubnān / Libanon


313/1140

Space Atlas of Lebanon

CNRS, G. Faour, M. Hamzé (eds.), Beirut 2014
ix+121 pages, colour, 33 maps, 88 satellite images, 17 aerial photos, some figures and photography, contents: Space Images, Physical Characteristics, Natural Resources, Landscape & Cultural Heritage, Urbanization, Risk Studies, Sources, References, 33 x 33 cm, hardcover

New price 130,00 EUR

Title ID: 161475



Cover of the Agricultural Atlas of Madhya Pradesh, Delhi: 2014

321 Saudi Arabia / المملكة العربية السعودية / Saudi-Arabien

321/1111

Atlas of Saudi Cities & Regions

Farsi Maps, s.l. 2002

258 pages, colour, general maps of Saudi Regions, guide maps of 35 cities, contents: I: The Emergence of the Kingdom of Saudi Arabia, II: The Holy Cities and Pilgrimage, III: Natural Features of Kingdom of Saudi Arabia (The Location, Geography, Geology, Weather and Climate, Fauna and Flora), IV: Transportation, V: The Historical Sites, VI: Maps of Kingdom of Saudi Arabia, VII: Index (location of centers & governorates), notes in English, maps bilingual, 24 x 23,5 cm, softcover

New price 19,00 EUR

Title ID: 82634

331 India / Bhārat / Indien

331/3550

... / Agricultural Atlas of Madhya Pradesh

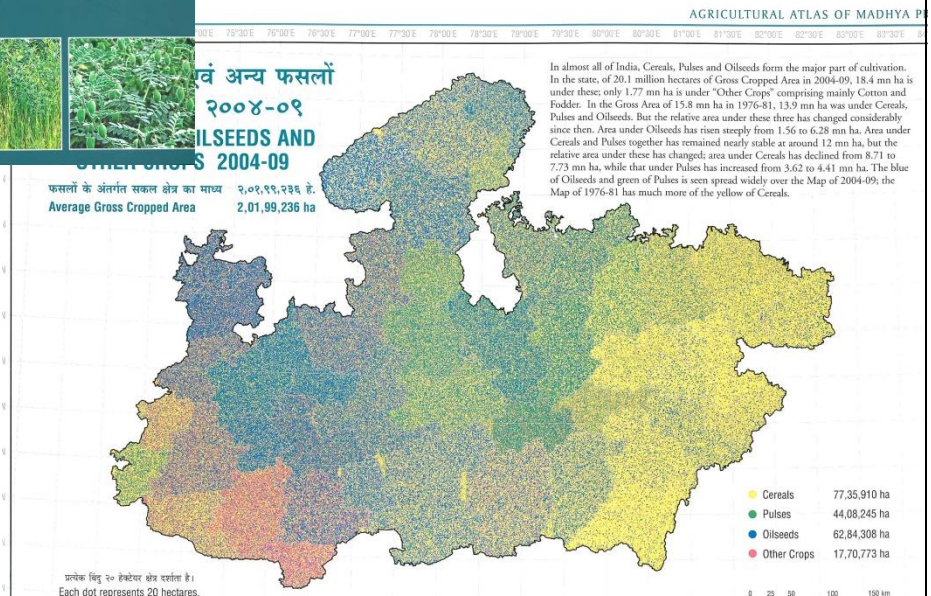
Madhya Pradesh Council of Science and Technology & Centre for Policy Studies, J.K. Bajaj (chief-ed.), Bhopal & Delhi 2014

296 pages colour, numerous maps & diagrams, some photos, contents: 1. Basic Geography, 2. Demography, 3. Land Use 1976-81 and 2005-10, 4. Irrigation 1976-81 and 2005-10, 5. Livestock, 1982 and 2007, 6. Area under Different Crops 1976-81 and 2004-09, 7. Area under Different Cereals, 1976-81 and 2004-09, 8. Area under Different Pulses, 1976-81 and 2004-09, 9. Area under Different Oilseeds, 10. Area under Other Crops 1976-81 and 2004-09, 11. Production per Capita 1976-81 and 2004-09, 12. Trends of Agriculture Growth, 1964-2012, 13. Statistical Tables, all bilingual, 44,5 x 29,5 cm, hardcover

New price 200,00 EUR

Title ID: 113902

Sample page of the Agricultural Atlas of Madhya Pradesh, Delhi: 2014



जसरास/Population											
देश/Division	सन् १९८१			सन् १९९१			सन् २००१			सन् २०११	
	Population	Sex Ratio	Population Growth (%)	Population	Sex Ratio	Population Growth (%)	Population	Sex Ratio	Population Growth (%)	Population	Sex Ratio
भारत/India	778,542,5	1,000,395	20.36	1,488,922	921	1,135,42,329	1,531,76,784	1,542	21.00		



Sample page of the Agricultural Atlas of Madhya Pradesh, Delhi: 2014

333 Pakistan / Pakistān

333/2380
Mineral Map of Pakistan 1:2 000 000
 GSP, S.T. Ali & al., Quetta 1978
 4 colour map, roads, railways, places, borders, hydrography detailed, 66. mineral symbols, table "Mineral Production of Pakistan during 1977", 2 insets "Mineral Belts" & "Pakistan and surrounding area", 84 x 96 cm, folded.
440,00 EUR
New price 110,00 EUR
 Title ID: 60542

681 Brazil / Brasil / Brasilien

681/2380
Mapa de Jazidas e Ocorrências Minerais do Estado de São Paulo 1:500 000
 IPT, São Paulo 1981 (Monografias 4, Volume I-III)
 colour, geological tints, detailed mineral deposits, 2 sheets (E, W) in a slipcase, 98 x 128 cm; expl. (vol. I+II), vii, 758 pages, softcover
90,00 EUR
New price 45,00 EUR
 Title ID: 46010

672 Colombia / Kolumbien

672/2520
Gravity Field of Colombia, Eastern Panama, and adjacent marine areas 1:1 500 000
 GSA, J.N. Kellogg & al. (comps.), Boulder 1991 (MC-70)
 2 sheets (Free Air / Simple Bouguer Gravity Anomaly Map), colour, contour interval: 10 mgal, tints 30 mgal, location map, each 105 x 124 cm, folded; expl., 6 pages.
75,00 EUR
New price 45,00 EUR
 Title ID: 47218

673 Ecuador

673/1111
Atlas Universal y del Ecuador
 IGM, Quito 2005
 251 pages, numerous maps, tables and graphs, colour, on general cartography, continents and Ecuador, extensive text, 11 chapters, glossary, bibliography, 20,5 x 27 cm, softcover.
23,00 EUR
New price 15,00 EUR
 Title ID: 46394

Higher costs for transportation of large oversized books might apply. Please be aware, that we have limited stocks of all these titles. However, we still have some stocks of last year's Special Sales, feel free to inquire about the availability of older offers.

For more information please visit:
<https://www.ilh-geocenter.de/publications>