

100 Earth / Erde

100/1110

Bonniers Stora Världs Atlas

Bonnier Lexikon 1994

266 pages, colour maps, mostly physical maps, some thematic and political maps, flags, graphs, contents: Flaggor, Vår jord, Sverige – atlas, Världen – atlas, Världen i tabeller, Namregister, 92 index pages, 25x34 cm, hardcover ~~58,00 EUR~~

New price

20,00 EUR

Title ID: 167487

100/3110

Philip's Atlas of Exploration

Philip's & RGS, 2nd ed., London 2006

256 pages, many colour maps and illustrations, extensive text, biographical names list, time chart of exploration, index, 23,5x31,5 cm, hardcover ~~68,00 EUR~~

New price

30,00 EUR

Title ID: 1854

100/3330

Atlas of the World's Religions

Oxford University Press, N. Smart (ed.), Oxford & New York 1999

240 pages, ca 200 maps, colour, very detailed, illustrations, extensive text, contents: Religion today, The historical geography of religion, The world's religions (Hindu world, Buddhism, East Asian traditions, Pacific, Ancient near East and Europe, Judaism, Christianity, Islam, Africa, Indigenous religions), glossary, index, 25,5x33 cm, cloth ~~90,00 EUR~~

New price

35,00 EUR

Title ID: 2079

100/3350

Cultural Heritage and Tourism in the Developing World

"A regional perspective"

Routledge, D.J. Timothy & G. P. Nyaupane, London & New York 2009 (Contemporary Geographies of Leisure, Tourism and Mobility)

260 pages, b&w, 9 maps & 15 tables, contents: Part 1: Heritage issues and challenges in developing regions, Part 2: Heritage issues and challenges: regional perspectives, bibliography, index, 15,5x23,5 cm, soft cover ~~47,00 EUR~~

New price

20,00 EUR

Title ID: 83996

241 France / Frankreich

241/1330

Les régions françaises

Reclus & DF, Montpellier & Paris 1989 (Collection Dynamiques du territoire)

series for the French regions, emphasis on economic geography aspects, ca 50 maps and graphs, mainly 2 colours, tables, paperback

From the three volumes only two are still available from ILH:

- Nord-Pas-de-Calais, une région d'Europe en mouvement, D. Paris (ed.), 1989, 195 pages ~~40,00 EUR~~

New price

10,00 EUR

Title ID: 25904

- Île-de-France, un nouveau territoire, A.M. Lakota & C. Milelli (eds.), 1989, 278 pages ~~46,00 EUR~~

New price

10,00 EUR

Title ID: 25905

241/3550

Grand atlas des vignobles de France

Solar Editions, B. France (dir.), Paris 2008

323 pages, regional and local wine area maps (chiefly topographic base), colour, detailed map content, geological profiles, extensive text covering 18 regions, tables, index, 26,5x35 cm, hardcopy ~~60,00 EUR~~

New price

30,00 EUR

Title ID: 28170

245 United Kingdom / Vereinigtes Königreich

245/5220

A New Geological Map of England and Wales, with the Inland Navigations; exhibiting the Districts of Coal and other Sites of Mineral Tonnage c. 1:950 000

BGS, W. Smith, reprint from 1820, London 2002

reprint, colour, 2 tables on railways and navigable rivers with articles of mineral tonnage, detailed labels, 65x79 cm

New price

22,00 EUR

10,00 EUR

Title ID: 24072

281 Hungary / Magyarország / Ungarn

281/2320

Magyarország pannóniai (s.l.) képződményei 1:500 000 (Pannonian Formations of Hungary)

MÁFI, G. Csiky & al. (comps.), Budapest 1987 (Magyarország földtani atlasza, 5.1-4)

4 thematic sheets, colour, very detailed content on the thickness, development and depth of the Peremarton main group and the Transdanubian main group, basic map with hydrology, major roads and cities, detailed isolines, entirely in Hungarian, flat, each 115x79 cm;

explanation booklet: 42 pages, geological profiles, 17x24 cm, paperback ~~each 60,00 EUR~~

New price

as a set 100,00 EUR

The sheets are:

- 1. A dunántúli főcsoport talpmélység térképe
Title ID: 81493
- 2. A dunántúli főcsoport vastagsági- és kifejlődési térképe
Title ID: 81494
- 3. A peremartoni főcsoport talpmélység térképe
Title ID: 81495
- 4. A peremartoni főcsoport vastagsági- és kifejlődési térképe
Title ID: 81496

300 Asia / Asien

300/2610

Climatic Atlas of Asia / Atlas climatique de l'Asie / Klimatičeskij atlas Azii

"I: Maps of mean temperature and precipitation / Cartes des valeurs moyennes de la température et des précipitations / Karty srednih temperatur i srednogo koliestva osadkov" WMO, UNESCO & Goskomgidromet SSSR, I.D. Kopanev (dir.), Geneva/Genève/Ženeva 1981

28 sheets in a book, fold-out maps 1:20 000 000 and 1:10 000 000, colour, detailed, monthly and annual maps for average temperature and precipitation, 1 reference map of meteorological stations, trilingual (English, French & Russian) 43x60 cm, cloth, screw binding ~~95,00 EUR~~

New price

50,00 EUR

Title ID: 30941

313 Lebanon / لبنان Lubnān / Libanon

313/1210

Carte du Liban 1:20 000

Ministère des Affaires Géographiques (DAG), Beyrouth,

1960s

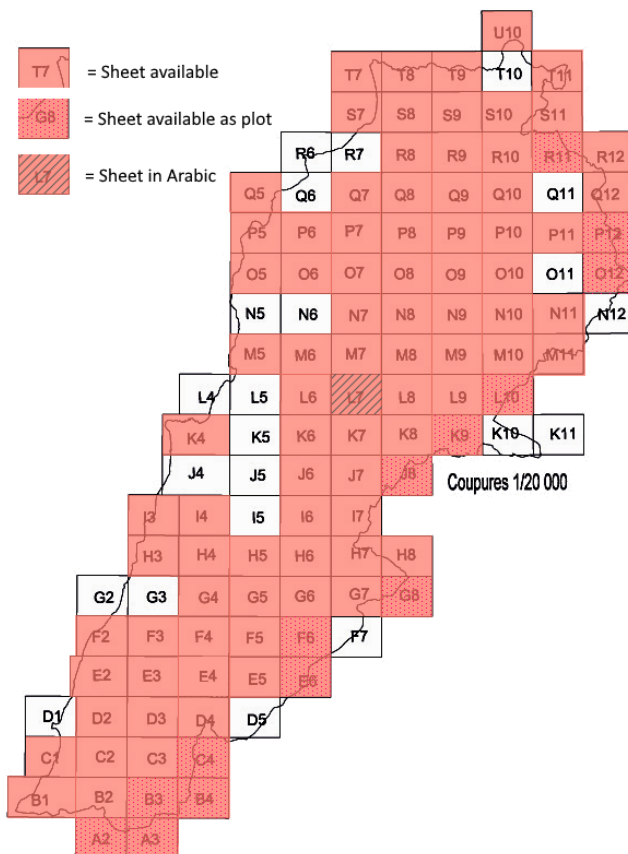
121 sheets, colour, contour lines 10 m, spot elevations, detailed topography, hydrology, land use and land cover, settled areas, classified roads, infrastructure symbols, administrative boundaries, Système Géodésique du Levant, Clarke 1980 ellipsoid, in French, mostly 75x85 cm, flat

From the originally 121 sheets 98 are still available from ILH stock (14 of which are plots and one sheet is in Arabic).

each 40,00 EUR

Title ID: 30108

Sheet distribution and available sheets in red:



511 Egypt / مصر / Ägypten

511/2310

Geological Map of Egypt 1:500 000

Conoco & GPC, E. Klitzsch, F.K. List & G. Pöhlmann (eds.), Cairo 1986-1987

20 sheets, colour, detailed geological tints, topographic base, titles and some names also in Arabic, everything else in English, 94x72 cm, flat, plot

each 98,00 EUR

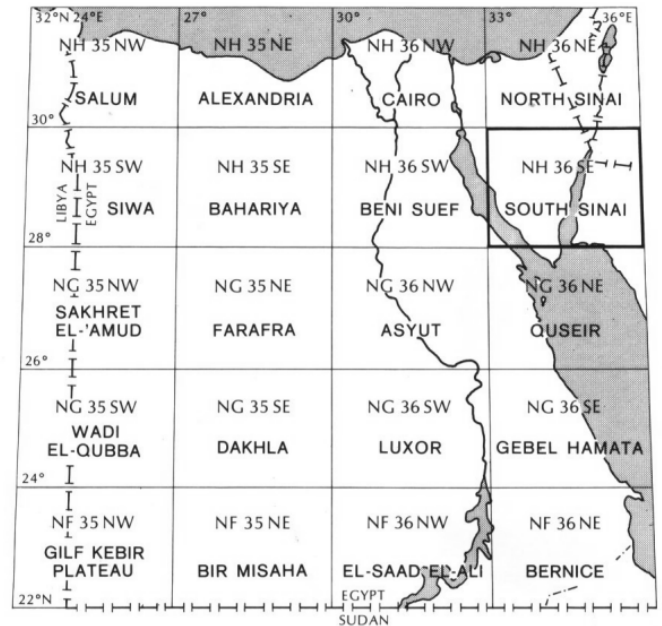
Sheet distribution according to diagram on above right:

New price

as a set 800,00 EUR

Title ID: 59018

Sheet distribution of the 1:500 000 geological maps:



KLITZSCH, LIST, PÖHLMANN, GEOLOGICAL MAP OF EGYPT

534 Benin / Bénin

534/1210

République du Bénin - Carte 1:50 000 (former titles: "Carte de l'Afrique de l'Ouest" or "Carte du Dahomey")

IGN, Paris c. 1950-1978 (partly revised)

77 sheets, 4 colours, hypsometric tints 20 m, detailed hydrology, vegetation and settlement features, UTM projection, ca 65x75 cm, flat

each 26,00 EUR

Sheet distribution according to diagram below (the 12 sheets in the north are preliminary versions).

Few stocks, partly out of print, partly dylines.

New price

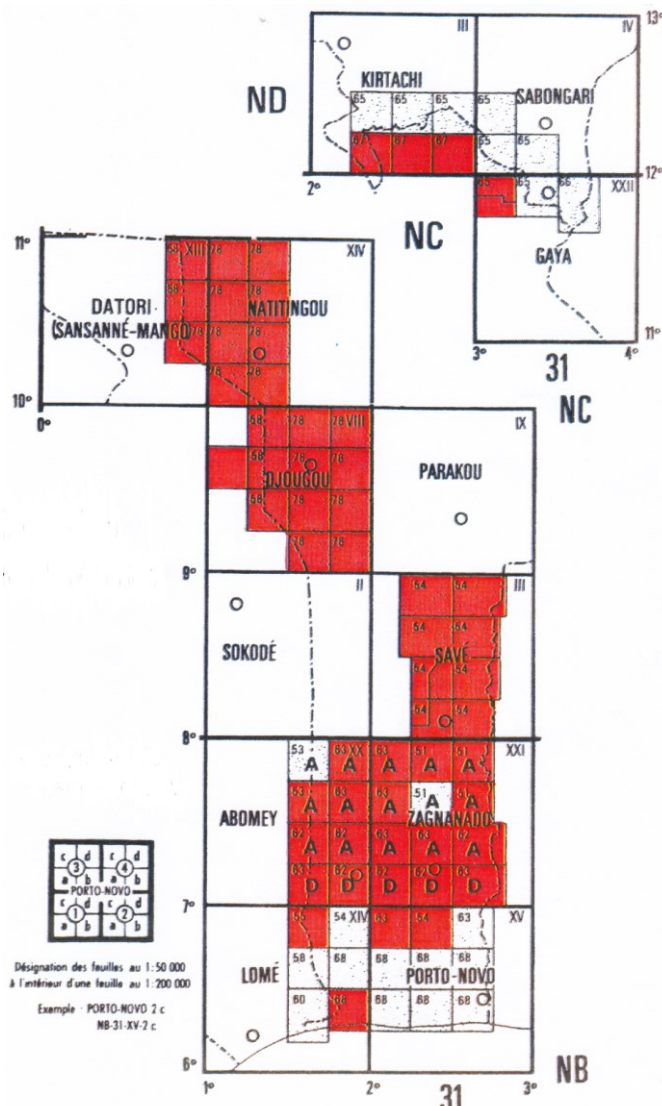
each 16,00 EUR

Still available sheets at ILH:

- NB-31 XIV-2d Lome 2d (République du Togo et du Dahomey), 1968
Title ID: 130408
- NB-31 XIV-4c Parahoué (Dahomey), 1955
Title ID: 130409
- NB-31 XV-3c Porto Novo 3c (Ouagbo, République du Dahomey), 1963
Title ID: 130410
- NB-31 XV-3d Porto-Novo 3d (Affamé, République du Dahomey), 1963
Title ID: 130411
- NB-31 XX-2a Abomey 2a (République du Dahomey et du Togo), 1963
Title ID: 130412
- NB-31 XX-2b Abomey 2b (République du Dahomey), 1962
Title ID: 130413
- NB-31 XX-2c Abomey 2c (République du Dahomey et du Togo), 1962
Title ID: 130414
- NB-31 XX-2d Abomey 2d (République du Dahomey), 1962
Title ID: 130415
- NB-31 XX-4a Agouna (Dahomey-Togo), 1953
Title ID: 130416

- NB-31 XX-4b Abomey 4b (Djalloukou, République du Dahomey), 1963
Title ID: 130417
- NB-31 XX-4d Abomey 4d (Savalou), 1963
Title ID: 130418
- NB-31 XXI-1a Zagnanado 1a (République du Dahomey), 1962
Title ID: 130419
- NB-31 XXI-1b Zagnanado 1b (République du Dahomey), 1962
Title ID: 130420
- NB-31 XXI-1c Zagnanado 1c (République du Dahomey), 1963
Title ID: 130421
- NB-31 XXI-1d Zagnanado 1d (République du Dahomey), 1963
Title ID: 130422
- NB-31 XXI-2a Zagnanado 2a (République du Dahomey) 1963
Title ID: 130423
- NB-31 XXI-2c Zagnanado 2c République du Dahomey), 1962
Title ID: 130424
- NB-31 XXI-3a Zagnanado 3a (Pauignan, République du Dahomey), 1963
Title ID: 130425

Available sheets at ILH are marled in red.



- NB-31 XXI-3c Zagnanado 3c (Dassa-Zourne, République du Dahomey), 1963
Title ID: 130426
- NB-31 XXI-3d Sokologbo (République du Dahomey), 1951
Title ID: 130427
- NB-31 XXI-4a Adékambi (République du Dahomey), 1951
Title ID: 130428
- NB-31 XXI-4c Djabata (République du Dahomey), 1951
Title ID: 130429
- NC-31 III-1b Savé (Dahomey), 1954
Title ID: 130430
- NC-31 III-1d Ouessé-Sud (Dahomey), 1954
Title ID: 130431
- NC-31 III-2a Alafia (Dahomey), 1954
Title ID: 130432
- NC-31 III-2c Yaoui (Dahomey), 1954
Title ID: 130433
- NC-31 III-3b Ouessé-Nord (Dahomey), 1954
Title ID: 130434
- NC-31 III-3d Agbassa (Dahomey), 1954
Title ID: 130435
- NC-31 III-4a Toui (Dahomey), 1954
Title ID: 130436
- NC-31 III-4c Tchaourou (Dahomey), 1954
Title ID: 130437
- NC-31 VIII-1d Djougou 1d (Dahomey), 1958
Title ID: 130438
- NC-31 VIII-2a Djougou 2a (République Togolaise) 1966
Title ID: 130439
- NC-31 VIII-2b Djougou 2b, 1978
Title ID: 130440
- NC-31 VW-2c Djougou 2c, 1978
Title ID: 130441
- NC-31 VIII-2d Djougou 2d, 1978
Title ID: 130442
- NC-31 VW-3a Djougou 3a (Togo), 1958
Title ID: 130443
- NC-31 VIII-31 Djougou 3b (Dahomey - Togo), 1958
Title ID: 130444
- NC-31 VIII-3d Djougou 3d (Dahomey -Togo), 1958
Title ID: 130445
- NC-31 VW-4a Djougou 4a, 1978
Title ID: 130446
- NC-31 VIII-4b Djougou 4b, 1978
Title ID: 130447
- NC-31 VW-4c Djougou 4c, 1978
Title ID: 130448
- NC-31 VIII-4d Djougou 4d, 1978
Title ID: 130449
- NC-31 XIII-2d Datori 2d 1978
Title ID: 130450
- NC-31 XIII-4b Sansanne-Mango 4b (Dahomey), 1958
Title ID: 130451
- NC-31 XIII-4d Sansanne-Mango 4d (Dahomey), 1958
Title ID: 130452
- NC-31 XIV-1a-b Natitingou 1a-b République Togolaise, 1958
Title ID: 130453
- NC-31 XIV-1b Natitingou 1b, 1978
Title ID: 130454
- NC-31 XIV-1c Natitingou 1c, 1978
Title ID: 130455
- NC-31 XIV-1d Natitingou 1d, 1978
Title ID: 130456
- NC-31 XIV-3a Natitingou 3a, 1978
Title ID: 130457
- NC-31 XIV-3b Natitingou 3b, 1978
Title ID: 130458

- NC-31 XIV-3c Natitingou 3c, 1978
Title ID: 130459
- NC-31 XIV-3d Natitingou 3d, 1978
Title ID: 130460
- NC-31 XXII-3c Gaya 3c (République du Dahomey), 1965
Title ID: 130461
- NI3-31 III-1b Kirtachi 1b (République du Dahomey et de Haute Volta et du Niger), 1967
Title ID: 130462
- ND-31 III-2a Kirtachi 2a (République du Dahomey), 1967
Title ID: 130463
- ND-31 III-2b Kirtachi 2b (République du Dahomey), 1965
Title ID: 130464

546 Tanzania / Tansania

546/1210

Zanzibar 1:10 000

DOS & DLS, Tolworth & Zanzibar 1982-1984(D.O.S. 208)

58 sheets, colour, contour lines 5m, morphological features, detailed vegetation & hydrology, built-up areas, township boundaries, 2 insets (index to adjoining sheets, administrative boundaries), c. 110x96 cm, flat

The sheets are:

New price

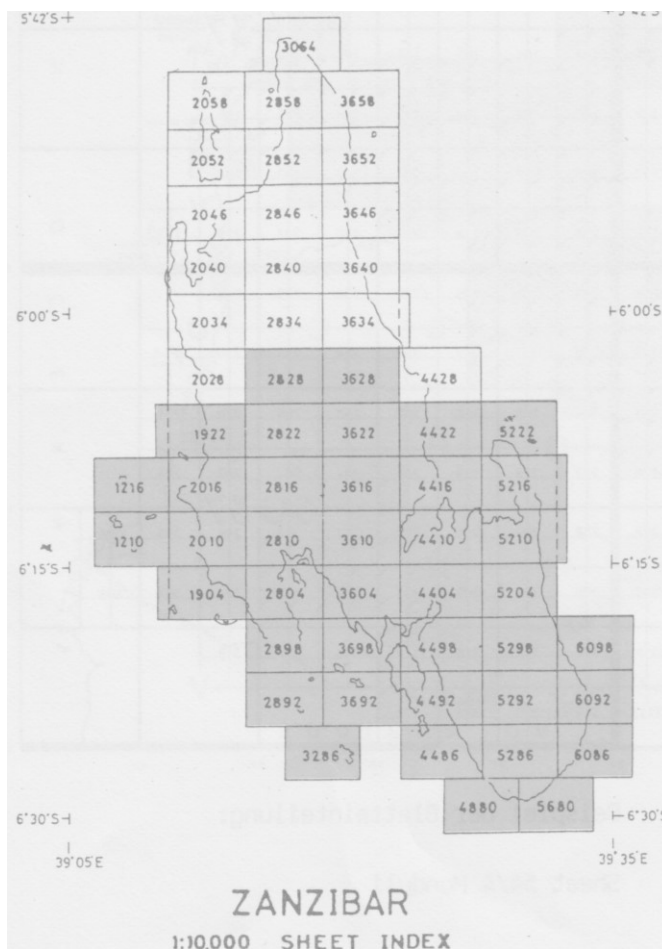
as a set 800,00 EUR

The available 40 sheets are:

- 10/1210 Nyange Island, 1983
Title ID: 65529
- 10/1216 Bawe Island, 1984
Title ID: 65530
- 10/1904 Chukwani, 1984
Title ID: 65531
- 10/1922 Bububu, 1984
Title ID: 65532
- 10/2010 Kiembe Samaki, 1983
Title ID: 65533
- 10/2016 Zanzibar Town, 1982
Title ID: 65534
- 10/2804 Kombeni, 1983
Title ID: 65541
- 10/2810 Fuoni, 1983
Title ID: 65542
- 10/2816 Mwera, 1983
Title ID: 65543
- 10/2822 Machui, 1983
Title ID: 65544
- 10/2828 Ndagaa, 1984
Title ID: 65545
- 10/2892 Kwale Island, 1982
Title ID: 65551
- 10/2898 Fumba, 1983
Title ID: 65552
- 10/3286 Pungume Island, 1982
Title ID: 65554
- 10/3604 Bungi, 1983
Title ID: 65555
- 10/3610 Cheju, 1983
Title ID: 65556
- 10/3616 Dunga, 1983
Title ID: 65557
- 10/3622 Bambi, 1984
Title ID: 65558
- 10/3628 Mchangani, 1984
Title ID: 65559
- 10/3692 Nianembe Island, 1982
Title ID: 65565
- 10/3698 Unguja Ukuu, 1982
Title ID: 65566

- 10/4404 Pete, 1982
Title ID: 65567
- 10/4410 Charawe, 1983
Title ID: 65568
- 10/4416 Chwaka, 1983
Title ID: 65569
- 10/4422 Uroa, 1983
Title ID: 65570
- 10/4486 Kizimkazi, 1982
Title ID: 65572
- 10/4492 Muyuni, 1982
Title ID: 65573
- 10/4498 Muugoni, 1982
Title ID: 65574
- 10/4880 Pwani Kizimkazi, 1982
Title ID: 65575
- 10/5204 Paje, 1983
Title ID: 65576
- 10/5210 Bwejuu, 1983
Title ID: 65577
- 10/5216 Michamvi, 1983
Title ID: 65578
- 10/5222 Ras Michamvi, 1983
Title ID: 65579
- 10/5286 Mtende, 1982
Title ID: 65580
- 10/5292 Kajenga (Kivungu), 1982
Title ID: 65581
- 10/5298 Jambiani, 1982
Title ID: 65582
- 10/5680 Pwani Mtende, 1982
Title ID: 65583

Sheet distribution:



- 10/6086 Makunduchi, 1982
Title ID: 65584
- 10/6092 Kajengwa, 1982
Title ID: 65585
- 10/6098 Pwani Jambiani, 1982
Title ID: 65586

672 Colombia / Kolumbien

672/3240

Atlas Lingüístico-Etnográfico de Colombia (ALEC)

Instituto Caro y Cuervo, L. Flórez (dir.), Bogotá 1982

6 volumes (Tomo I-VI) and 2 supplements (Tomo III-Suplemento & Manual del ALEC), together xi+2317 pages, 1534 maps, 2-4 colours, very detailed, 261 inquiry points, illustrative plates on ethnological topics, b&w, introduction, 2 vinyl records enclosed in the Tomo III supplement, each volume 34x39 cm (supplements are smaller), cloth

~~total 2.200,00 EUR~~

as a set 800,00 EUR

New price

Title ID: 47231

748 New Caledonia / Nouvelle Calédonie /

Neukaledonien

748/1210

Carte de la Nouvelle Calédonie 1:200 000

IGN, Paris 1965-1966

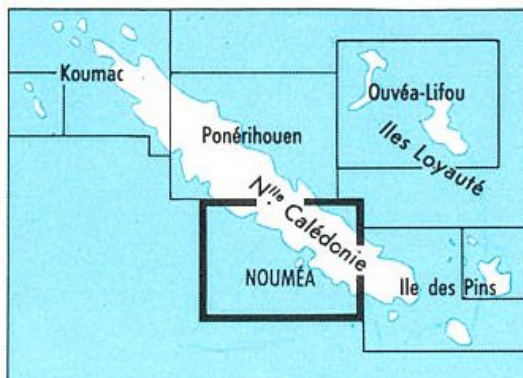
5 sheets (feuille 1-5), colour, contours 100 m, shading, reefs, vegetation, detailed communications and settlements, commune boundaries, UTM projection, geographic coordinates, 83x71 cm, offset print, flat ~~each 12,00 EUR~~

New price as a set 40,00 EUR

Series is out of print, only these sheets are still available from ILH:

- 1 Île des Pins, inset Maré, 1965
Title ID: 126458
- 2 Nouméa, 1966
Title ID: 126459
- 3 Ponérihouen, 1966
Title ID: 126460
- 4 Koumac, inset Îles Belep, 1966
Title ID: 126461
- 5 Ouvéa-Lifou, 1966
Title ID: 126462

Sheet distribution:



Higher costs for transportation of large oversized books might apply.

Please be aware, that we have limited stocks of all these titles.

However, we still have some stocks of this year's Special Sales, feel free to inquire about the availability of older offers.

For more information please visit:
<https://www.ilh-geocenter.de/publications>