

100 Earth / Erde

100/2610

Climates of the World

Elsevier Science & PWN, D. Martyn, Amsterdam & Warszawa 1992 (Developments in Atmospheric Science, 18)
xi+435 pages, 104 figures, including maps, 30 tables, content:
I) An Outline of Climates: Fundamental Processes, Factors Influencing and Differentiating Climate, Climatic Elements, The Regionalization of World Climate, II) The Climates of the Continents and Oceans: Europe, former USSR, Asia, Africa, North and Central America, South America, Australia and New Zealand, Arctic, Antarctica, Atlantic Ocean, Indian Ocean, Pacific Ocean, 18x25 cm, hardcover ~~135,00 EUR~~

New price

20,00 EUR

Title ID: 1663

100/3130

World Atlas of Elections

"Voting Patterns in 39 Democracies"

the Economist Publication Ltd., D. Leonard & R. Natkiel, London 1986

vi+160 pages, numerous maps, b&w maps with shades of red as highlight colour, results of latest election, tables of earlier elections, introduction and graphs for each country, 20x26 cm, hardcover ~~85,00 EUR~~

New price

40,00 EUR

Title ID: 1953

211 Germany / Deutschland

211/3610

Müllers Großes Deutsches Ortsbuch

"Bundesrepublik Deutschland - Vollständiges Gemeindelexikon"

K. G. Saur, H. Opitz (ed.), 31th ed., München 2008

1350 pages, 126 000 place names, numerous designations (inhabitants, postal codes, administration, jurisdiction, etc.), hardcover ~~168,00 EUR~~

New price

30,00 EUR

Title ID: 2942

241 France / Frankreich

241/2310

Étude géologique du Carbonifère briançonnais (Hautes-Alpes)

BRGM, R. Feys, Paris 1963 (Mémoires du BRGM, 6)

387 pages, 165 figures, 30 plates, 1 geological map 1:100 000 enclosed, 7 colours, paperback ~~35,00 EUR~~

New price

10,00 EUR

Title ID: 27158

241/3420

Atlas historique des routes de France

Presses de l'école nationale des Ponts et Chaussées, G. Reverdy, 2nd ed., Paris 2006

182 pages, ca 60 reproductions, mainly colour, partly on double pages, from Roman to present times (before 1550, 1550 to 1750, 1750 to 1800, 1800 to 1900, and 1900 until today), text, bibliography, index, 29x38 cm, paperback ~~99,00 EUR~~

New price

30,00 EUR

Title ID: 28117

260 Eastern Europe / Osteuropa

260/2340

Kosmotektoničeskaja karta Vostočno-Evropskoj platformy i ee obramlenija / Cosmotectonic map of East-European platform and adjacent areas

MGSSSR, V.E. Khain (ed.), Leningrad 1989

colour, detailed geological tints, tectonic tints, linear and ring structures, inset map of tectonic zonation, comprehensive legend in Russian and English, 6 parts (List 1-6), each ca 70x60 cm ~~total 165,00 EUR~~

New price

total 50,00 EUR

Comprises E and N Europe.

Title ID: 56412

260/2340

Tektoničeskaja karta Russkoj platformy i sopredel'nyh regionov 1:1 500 000 (tectonic map of the Russian platform and adjacent areas)

MGSSSR, T.N. Spi(arskij (ed.), Moskva 1974

16 sheets (including 1 cover sheet), colour, geologic tints, symbols and line features, comprehensive legend, all in Cyrillic, each 54x68 cm ~~total 170,00 EUR~~

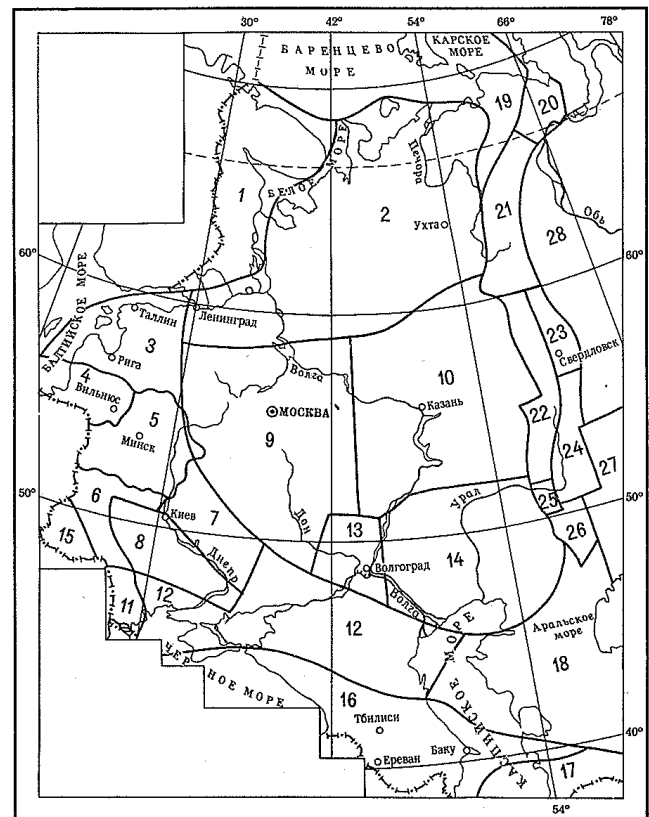
New price

total 50,00 EUR

Title ID: 56413

Comprises E and N Europe, see sheet distribution:

СХЕМА РАСПОЛОЖЕНИЯ АВТОРСКИХ МАКЕТОВ



336 Nepal / Nepāl

336/3020

... District - Central Service Map 1:125 000

Suspension Bridge Division, Kathmandu 1989

55 sheets, 3 colour, river and lakes, symbols for 12 service categories (education, health, communication, transport, electricity, trade, industry, banks, agriculture, police, tourism, religious sanctuary), legend also Nepali, sizes vary around 100x80 cm, folded

as a set 400,00 EUR

New price

as a set 100,00 EUR

Title ID: 60177

For district map distribution see map of Nepal and the districts highlighted in green.



356 Malaysia

356/2360

Peta Hidrogeologi ... / Hydrogeological map of ...

Minerals and Geoscience Department, Kuala Lumpur 2007-state series, colour, lithological legend, geological, topographical & hydrogeological symbols, location inset map, sizes vary, flat

Our offer as a set 360,00 EUR

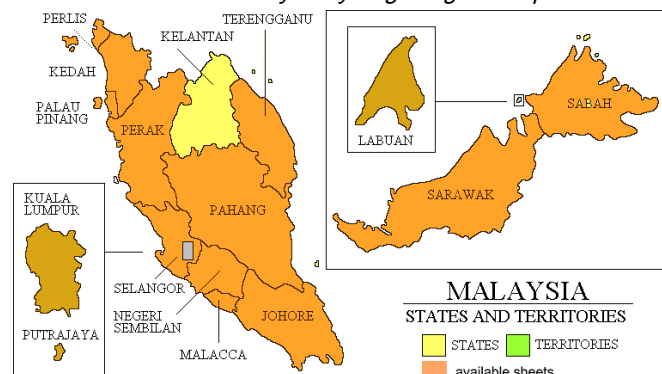
At present, these 12 sheets are available:

- Johor 1:250 000, 2008
Title ID: 104657
- Kedah 1:250 000, 2007
Title ID: 104658
- Melaka 1:125 000, 2008
Title ID: 104659
- Negeri Sembilan 1:150 000, 2008
Title ID: 104660
- Pahang 1:300 000, 2008
Title ID: 104661

- Peninsular Malaysia 1:500 000, 2008.
Title ID: 162546
- Perak 1:250 000, 2008
Title ID: 104662
- Perlis 1:125 000, 2008
Title ID: 104663
- Pulau Pinang 1:125 000, 2008
Title ID: 104664
- Sabah and Labuan Island 1:500 000, 2nd ed., 2008
Title ID: 104665
- Sarawak 1:500 000, 2nd ed., 2008
Title ID: 104666
- Selangor and Kuala Lumpur Federal Territory 1:250 000, 2008
Title ID: 104667
- Terengganu 1:250 000, 2008
Title ID: 104668

The sheet distribution is shown on the following page:

Sheet distribution of Malayan hydrogeological maps:



356/2380

Peta Sumber-Sumber Mineral Negeri ..., Semenanjung Malaysia / Mineral Resources Map of ..., Peninsular Malaysia

GSM, Ipoh 1979-

state series, roads, railways, places, rivers, colour, basic geological tints, detailed mineral deposits, inset maps, notes, bilingual, sizes vary

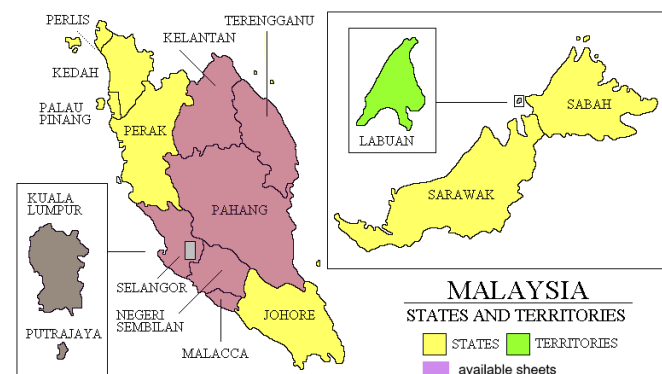
Our offer

as a set 180,00 EUR

Available are 6 states:

- Kelantan 1:250 000, 2010
Title ID: 104650
- Melaka 1:250 000, 2010
Title ID: 104651
- Negeri Sembilan 1:250 000, 2010
Title ID: 104652
- Pahang 1:300 000, 2010
Title ID: 104653
- Selangor, Federal Territories of Kuala Lumpur Putrajaya 1:250 000, 2010
Title ID: 104654
- Terengganu 1:250 000, 2010
Title ID: 104655

Available mineral resources map highlighted in grey-purple:



630 United States of America / Vereinigte Staaten von Amerika

630/3230

We the People

"An Atlas of America's Ethnic Diversity"

Macmillan Publishing Company, J.P. Allen & E.J. Turner, New York & London 1988

xii+315 pages, 115 maps, colour, by counties and countries of origin, detailed, absolute and relative figures, extensive text, bibliography, 80 table pages, 44x29 cm, hardcover

214,74 EUR

New price

30,00 EUR

Title ID: 50876

740 Pacific / Pazifik

740/2310

Международный геолого-геофизический атлас Тихого океана / International Geological-Geophysical Atlas of the Pacific Ocean

Intergovernmental Oceanographic Commission (of UNESCO), G.B. Udincev (dir.), Moskva & Sankt-Petersburg 2003

192 pages, colour, very detailed, numerous thematic maps, mostly 1:10 000 000 & 1:30 000 000, profiles, graphs, notes, illustrations, enclosed 4 separate map plots: "Magnetic Lineations of the World's Ocean Basins", "Measured and Estimated Seafloor Topography", "Marine Gravity Anomaly from Satellite Altimetry", "This Dynamic Planet - World Map of Volcanoes, Earthquakes and Plate Tectonics", bilingual text, enclosed glasses for stereoeffect atlas (anaglyph 3D on three pages), size 47x66 cm, hardcover

780,00 EUR

New price

120,00 EUR

This large atlas might result in higher shipping costs.

Title ID: 54813

924 Mars

924/2210

The Surface of Mars

Yale University Press, M.H. Carr, New Haven & London 1982 (Yale Planetary Exploration Series)

xi+232 pages, b&w, numerous figures & maps, notes, 2 appendixes (Viking Orbiter Pictures & Maps of Mars), bibliography, index, 94x66 cm, hardcover

50,00 EUR

New price

20,00 EUR

Title ID: 52264

Please be aware, that we have limited stocks of these titles.

Oversized titles may have higher shipping costs.

For more information please visit:

<https://www.ilh-geoenter.de/publications/>